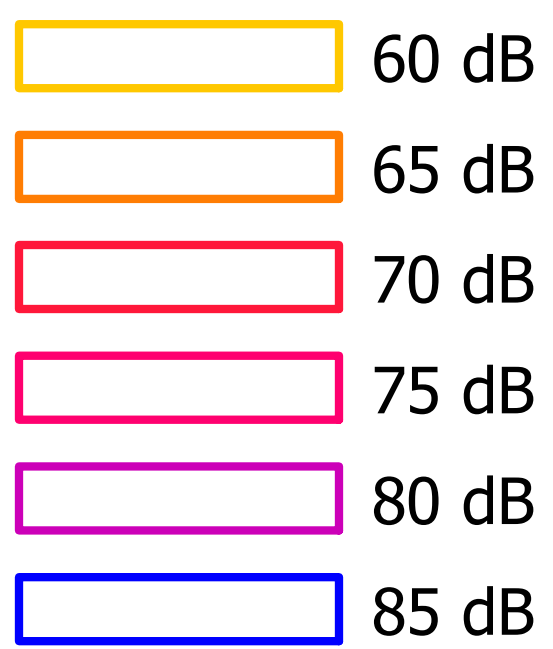



Noise Contours



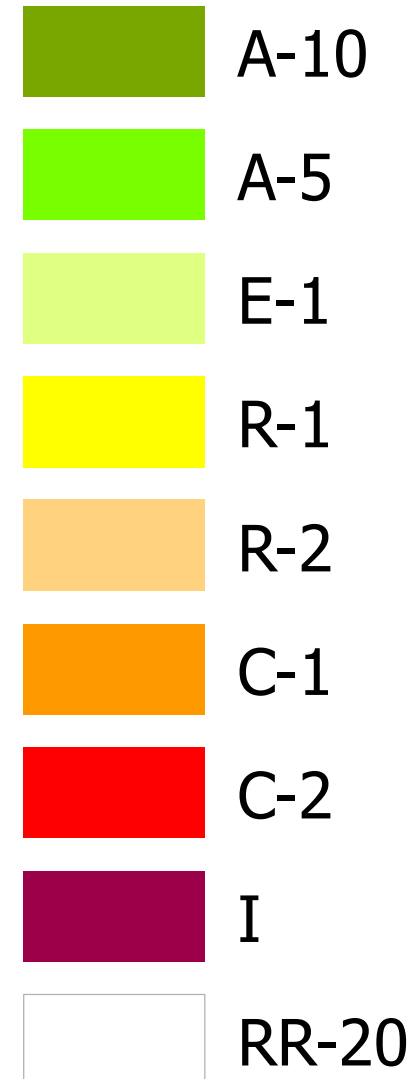
Accident Potential Zones



Churchill Roads



Zoning



NAS Fallon AICUZ 2002

Air Installation Compatible Use Zone



Map Prepared by Preston Denney
 For Churchill County Planning Department
 The following Data was used in compiling this map:
 1. Churchill County
 a. Parcel Base
 b. Zoning
 c. ChurchillRoads
 d. CarsonRiver
 e. Lake
 2. Naval Air Station Fallon, Nevada, Air Installation Compatible Use Zones Program Update - 1999, Published February 2002.
 a. Runways - poly Shape File
 b. Noise_contour_style - line Shape File
 c. Apz - poly Shape File

